



Isadran Cynllunio  
Tŷ Penallta  
Parc Tredomen  
Tredomen  
Ystrad Mynach  
Hengoed  
CF82 7PG

Planning Division  
Penallta House  
Tredomen Park  
Tredomen  
Ystrad Mynach  
Hengoed  
CF82 7PG



VALID PLANNING APPLICATIONS RECEIVED UP TO 10 April 2024  
Applications can be viewed online at: <https://planningonline.caerphilly.gov.uk>

Comments can be made via Public Access or via email to: [planning@caerphilly.gov.uk](mailto:planning@caerphilly.gov.uk)



<b>Case Ref.</b>	<b>24/0153/FULL</b>	<b>Site Area:</b>	<b>510 m<sup>2</sup></b>
<b>Location:</b>	<b>Land At Grid Ref 319863 198707 Pleasant Rise Croespenmaen</b> (UPRN 000043174858)		
<b>Proposal:</b>	Erect a 4-bedroom dwelling on plot 1		
<b>Case Officer:</b>	Joshua Burrows	☎ 01443 864427	✉ burroj1@caerphilly.gov.uk
<b>Ward:</b>	Crumlin	<b>Map Ref:</b>	319864 (E) 198707 (N)
<b>Community Council:</b> Not Applicable		<b>Expected Decision Level:</b>	Delegated



<b>Case Ref.</b>	<b>24/0212/RET</b>	<b>Site Area:</b>	<b>145 m<sup>2</sup></b>
<b>Location:</b>	<b>8 BATTERY Terrace Gellihaf Road Fleur-de-lis Blackwood NP12 3SQ</b> (UPRN 000043043633)		
<b>Proposal:</b>	Retain the construction of a garage		
<b>Case Officer:</b>	Abbie-Jane Stokes	☎ 01443 866221	✉ stokea@caerphilly.gov.uk
<b>Ward:</b>	Cefn Fforest And Pengam	<b>Map Ref:</b>	315758 (E) 196314 (N)
<b>Community Council:</b> Not Applicable		<b>Expected Decision Level:</b>	Delegated



<b>Case Ref.</b>	<b>24/0226/HH</b>	<b>Site Area:</b>	<b>336 m<sup>2</sup></b>
<b>Location:</b>	<b>11 Rhyd-y-gwern Close Porset Caerphilly CF83 3NN</b> (UPRN 000043042613)		
<b>Proposal:</b>	Convert loft with raised ridge, install rear dormer and first floor alterations		
<b>Case Officer:</b>	Lorna Berrow	 01443 864429	 berrol@caerphilly.gov.uk
<b>Ward:</b>	Van	<b>Map Ref:</b>	317096 (E) 188326 (N)
<b>Community Council:</b> Van Community Council			<b>Expected Decision Level:</b> Delegated



<b>Case Ref.</b>	<b>24/0253/TPO</b>	<b>Site Area:</b>	<b>5 m<sup>2</sup></b>
<b>Location:</b>	<b>41 Victoria Road Fleur-de-lis Blackwood NP12 3UG</b> (UPRN 000043043706)		
<b>Proposal:</b>	Carry out various tree works (Tree preservation order 82/18/CCBC)		
<b>Case Officer:</b>	Abbie-Jane Stokes	 01443 866221	 stokea@caerphilly.gov.uk
<b>Ward:</b>	Cefn Fforest And Pengam	<b>Map Ref:</b>	315511 (E) 196226 (N)
<b>Community Council:</b> Not Applicable			<b>Expected Decision Level:</b> Delegated



<b>Case Ref.</b>	<b>24/0231/FULL</b>	<b>Site Area:</b>	<b>661 m<sup>2</sup></b>
<b>Location:</b>	<b>Land At Grid Ref 315962 198260 Pengam Road Britannia</b> (UPRN 000043179845)		
<b>Proposal:</b>	Erect two detached dwellings		
<b>Case Officer:</b>	Anthony Pyne	 01443 864523	 pynea@caerphilly.gov.uk
<b>Ward:</b>	Cefn Fforest And Pengam	<b>Map Ref:</b>	315961 (E) 198244 (N)
<b>Community Council:</b> Not Applicable			<b>Expected Decision Level:</b> Delegated



<b>Case Ref.</b>	<b>24/0235/OUT</b>	<b>Site Area:</b>	<b>900 m<sup>2</sup></b>
<b>Location:</b>	<b>Land At Grid Ref 317800 194195 Glanhowy Road Wyllie</b> (UPRN 000043178923)		
<b>Proposal:</b>	Dormer bungalow with basement to take account of the sloping site		
<b>Case Officer:</b>	Joshua Burrows	 01443 864427	 burroj1@caerphilly.gov.uk
<b>Ward:</b>	Ynysddu	<b>Map Ref:</b>	317800 (E) 194196 (N)
<b>Community Council:</b> Not Applicable		<b>Expected Decision Level:</b>	Delegated



<b>Case Ref.</b>	<b>24/0238/HH</b>	<b>Site Area:</b>	<b>99 m<sup>2</sup></b>
<b>Location:</b>	<b>The Cottage 30 Commercial Street Gilfach Bargoed CF81 8JG</b> (UPRN 000043091096)		
<b>Proposal:</b>	Demolish existing garage and erect two storey side extension		
<b>Case Officer:</b>	Abbie-Jane Stokes	 01443 866221	 stokea@caerphilly.gov.uk
<b>Ward:</b>	Gilfach	<b>Map Ref:</b>	315239 (E) 198441 (N)
<b>Community Council:</b> Bargoed Town Council		<b>Expected Decision Level:</b>	Delegated



<b>Case Ref.</b>	<b>24/0239/COU</b>	<b>Site Area:</b>	<b>238m<sup>2</sup></b>
<b>Location:</b>	<b>Lloyds Tsb Bank Plc 58 - 59 High Street Rhymney Tredegar NP22 5XL</b> (UPRN 000043009233)		
<b>Proposal:</b>	Change the use to 4 No. 1 bedroom and 1 No. 2 bedroom flats		
<b>Case Officer:</b>	Joshua Burrows	 01443 864427	 burroj1@caerphilly.gov.uk
<b>Ward:</b>	Twyn Carno	<b>Map Ref:</b>	311361 (E) 207576 (N)
<b>Community Council:</b> Rhymney Community Council		<b>Expected Decision Level:</b>	Delegated



<b>Case Ref.</b>	<b>24/0240/ADV</b>	<b>Site Area:</b>	<b>302m<sup>2</sup></b>
<b>Location:</b>	<b>The Stonehouse Bryn Road Cefn Fforest Blackwood NP12 3LZ</b> (UPRN 000043049252)		
<b>Proposal:</b>	Erect 2 x fascia signs, projecting sign, F/ACM panel, 7 x ACM panels, 4 x poster cases and manifestation (not required)		
<b>Case Officer:</b>	Abbie-Jane Stokes	 01443 866221	 stokea@caerphilly.gov.uk
<b>Ward:</b>	Cefn Fforest And Pengam	<b>Map Ref:</b>	316516 (E) 197327 (N)
<b>Community Council:</b> Not Applicable		<b>Expected Decision Level:</b>	Delegated



<b>Case Ref.</b>	<b>24/0244/COU</b>	<b>Site Area:</b>	<b>806 m<sup>2</sup></b>
<b>Location:</b>	<b>2 Gorseland Cliff Road Blackwood NP12 0NT</b> (UPRN 000043054547)		
<b>Proposal:</b>	Convert two flats into single dwelling and garage		
<b>Case Officer:</b>	Joe Simmons	 01443 864428	 simmoj1@caerphilly.gov.uk
<b>Ward:</b>	Blackwood	<b>Map Ref:</b>	317531 (E) 197260 (N)
<b>Community Council:</b> Blackwood Town Council		<b>Expected Decision Level:</b>	



<b>Case Ref.</b>	<b>24/0246/HH</b>	<b>Site Area:</b>	<b>887 m<sup>2</sup></b>
<b>Location:</b>	<b>Ynysllyn 16 Pentwyn Road Trinant Newport NP11 3LN</b> (UPRN 000043042246)		
<b>Proposal:</b>	Remove existing rear conservatory and erect single storey rear extension, roof alterations to increase ridge height including addition of rear box dormer and two number pitched roof dormers to front elevation with associated works		
<b>Case Officer:</b>	Joshua Burrows	 01443 864427	 burroj1@caerphilly.gov.uk
<b>Ward:</b>	Crumlin	<b>Map Ref:</b>	320678 (E) 200220 (N)
<b>Community Council:</b> Not Applicable		<b>Expected Decision Level:</b>	Delegated

<b>Case Ref.</b>	<b>24/0247/RET</b>	<b>Site Area:</b>	<b>205 m<sup>2</sup></b>
<b>Location:</b>	<b>23 Overdene Pontllanfraith Blackwood NP12 2JS</b> (UPRN 000043052668)		
<b>Proposal:</b>	Retain single storey front extension		
<b>Case Officer:</b>	Abbie-Jane Stokes	 01443 866221	 stokea@caerphilly.gov.uk
<b>Ward:</b>	Pontllanfraith	<b>Map Ref:</b>	317644 (E) 195151 (N)
<b>Community Council:</b> Not Applicable			<b>Expected Decision Level:</b> Delegated


<b>Case Ref.</b>	<b>24/0250/HH</b>	<b>Site Area:</b>	<b>225 m<sup>2</sup></b>
<b>Location:</b>	<b>17 Kidwelly Court Hendredenny Caerphilly CF83 2TY</b> (UPRN 000043010226)		
<b>Proposal:</b>	Demolish an existing detached garage and erect a double-storey side extension with an integral garage		
<b>Case Officer:</b>	Lorna Berrow	 01443 864429	 berrol@caerphilly.gov.uk
<b>Ward:</b>	Penyrheol	<b>Map Ref:</b>	313689 (E) 187885 (N)
<b>Community Council:</b> Penyrheol Trecenydd & Energlyn Community Council			<b>Expected Decision Level:</b> Delegated

<b>Case Ref.</b>	<b>24/0254/FULL</b>	<b>Site Area:</b>	<b>8659 m<sup>2</sup></b>
<b>Location:</b>	<b>The Co-operative Food Mafon Road Nelson Treharris CF46 6PE</b> (UPRN 000043005243)		
<b>Proposal:</b>	Demolish existing retail foodstore (Use Class A1) & replace with a new discount retail foodstore (Use Class A1) with reconfigured access and car parking, external lighting, drainage, landscaping, and other associated site works		
<b>Case Officer:</b>	Helen Winsall	 01443 864425	 winsah@caerphilly.gov.uk
<b>Ward:</b>	Nelson	<b>Map Ref:</b>	310791 (E) 195052 (N)
<b>Community Council:</b> Nelson Community Council			<b>Expected Decision Level:</b> Delegated



<b>Case Ref.</b>	<b>24/0255/FULL</b>	<b>Site Area:</b>	<b>3.7 m<sup>2</sup></b>
<b>Location:</b>	<b>Just Love Food Company Ltd Unit 6 Oakdale Court Bryn Brithdir Oakdale Business Park Oakdale Blackwood</b> (UPRN 000043087598)		
<b>Proposal:</b>	Erect smoking shelter		
<b>Case Officer:</b>	Abbie-Jane Stokes	 01443 866221	 stokea@caerphilly.gov.uk
<b>Ward:</b>	Penmaen	<b>Map Ref:</b>	319186 (E) 199345 (N)
<b>Community Council:</b> Not Applicable		<b>Expected Decision Level:</b>	Delegated



<b>Case Ref.</b>	<b>24/0261/FULL</b>	<b>Site Area:</b>	<b>1194m<sup>2</sup></b>
<b>Location:</b>	<b>Land At Grid Ref 321012 200113 Llanerch Lane Trinant</b> (UPRN 000043178929)		
<b>Proposal:</b>	Construct a 1 bedroom, 1 bathroom, open plan kitchen, living/dining area 24ftx10ft wooden cabin for residential use		
<b>Case Officer:</b>	Joe Simmons	 01443 864428	 simmoj1@caerphilly.gov.uk
<b>Ward:</b>	Crumlin	<b>Map Ref:</b>	321012 (E) 200113 (N)
<b>Community Council:</b> Not Applicable		<b>Expected Decision Level:</b>	Delegated



<b>Case Ref.</b>	<b>24/0263/FULL</b>	<b>Site Area:</b>	<b>576m<sup>2</sup></b>
<b>Location:</b>	<b>Land At Grid Ref 315122 195464 Bryn Awel Cefn Hengoed Hengoed CF82 7LA</b> (UPRN 000043179511)		
<b>Proposal:</b>	Erect 2 No. 3 bedroom two storey semi-detached dwellings		
<b>Case Officer:</b>	Joshua Burrows	 01443 864427	 burroj1@caerphilly.gov.uk
<b>Ward:</b>	Hengoed	<b>Map Ref:</b>	315121 (E) 195467 (N)
<b>Community Council:</b> Gelligaer Community Council		<b>Expected Decision Level:</b>	Delegated



<b>Case Ref.</b>	<b>24/0264/FULL</b>	<b>Site Area:</b>	<b>214 m<sup>2</sup></b>
<b>Location:</b>	<b>Land At Grid Ref 315231 195450 Bryn Teg Cefn Hengoed</b> (UPRN 000043179507)		
<b>Proposal:</b>	Erect 2 bedroom two storey detached dwelling		
<b>Case Officer:</b>	Joshua Burrows	 01443 864427	 burroj1@caerphilly.gov.uk
<b>Ward:</b>	Hengoed	<b>Map Ref:</b>	315232 (E) 195450 (N)
<b>Community Council:</b> Gelligaer Community Council		<b>Expected Decision Level:</b>	Delegated



<b>Case Ref.</b>	<b>24/0266/FULL</b>	<b>Site Area:</b>	<b>115 m<sup>2</sup></b>
<b>Location:</b>	<b>91 - 93 High Street Blackwood NP12 1PN</b> (UPRN 000043064228)		
<b>Proposal:</b>	Install new signage, new shop front and extraction ductwork to the rear		
<b>Case Officer:</b>	Joe Simmons	 01443 864428	 simmoj1@caerphilly.gov.uk
<b>Ward:</b>	Blackwood	<b>Map Ref:</b>	317416 (E) 197253 (N)
<b>Community Council:</b> Blackwood Town Council		<b>Expected Decision Level:</b>	Delegated

<b>Case Ref.</b>	<b>24/0267/ADV</b>	<b>Site Area:</b>	<b>115 m<sup>2</sup></b>
<b>Location:</b>	<b>91 - 93 High Street Blackwood NP12 1PN</b> (UPRN 000043064228)		
<b>Proposal:</b>	Erect di-bond fascia sign and hanging sign		
<b>Case Officer:</b>	Joe Simmons	 01443 864428	 simmoj1@caerphilly.gov.uk
<b>Ward:</b>	Blackwood	<b>Map Ref:</b>	317416 (E) 197253 (N)
<b>Community Council:</b> Blackwood Town Council		<b>Expected Decision Level:</b>	Delegated

<b>Case Ref.</b>	<b>24/0270/COU</b>	<b>Site Area:</b>	<b>1920 m<sup>2</sup></b>
<b>Location:</b>	<b>The Stables - Caerllwyn Ganol Farm Twyn-gwyn Road Mynyddislwyn</b> (UPRN 000043177720)		
<b>Proposal:</b>	Change the use of holiday apartment building to mixed use for holiday accommodation and wedding ceremonies		
<b>Case Officer:</b>	Joshua Burrows	 01443 864427	 burroj1@caerphilly.gov.uk
<b>Ward:</b>	Ynysddu	<b>Map Ref:</b>	318220 (E) 193533 (N)
<b>Community Council:</b> Not Applicable		<b>Expected Decision Level:</b>	Delegated

<b>Case Ref.</b>	<b>24/0272/HH</b>	<b>Site Area:</b>	<b>265m<sup>2</sup></b>
<b>Location:</b>	<b>45 Brynheulog Street Penybryn Hengoed CF82 7GB</b> (UPRN 000043011587)		
<b>Proposal:</b>	Erect single storey rear extension including demolition of existing outbuilding		
<b>Case Officer:</b>	Abbie-Jane Stokes	 01443 866221	 stokea@caerphilly.gov.uk
<b>Ward:</b>	St Cattwg	<b>Map Ref:</b>	313556 (E) 196231 (N)
<b>Community Council:</b> Gelligaer Community Council		<b>Expected Decision Level:</b>	Delegated

A summary of the use classes order can be accessed via the following link:  
[Planning permission: use classes \(change of use\) | GOV.WALES](#)