MANOEUVRES For other details see below C = Car G = Goods MC = Motor Cycle PC = Pedal Cycle PSV = Bus or Coach										
SEVERITY			SL	SL	SL	SL	SL			
POLICE REF. NO			282	547	1087	259	279			
DARKNESS / TIME			14:00	20:05	15:30	14:15	13:10			
DAY OF WEEK			Thurs	Thurs	Wed	Sat	Mon			
DATE			15.03.01	17.05.01	13.09.00	23.03.02	18.03.02			
WEATHER CONDITIONS			R	F	Unknown	F	Other			
RD. SURFACE CONDITIONS			W	D	D	D	W			
ADDITIONAL INFORMATION										

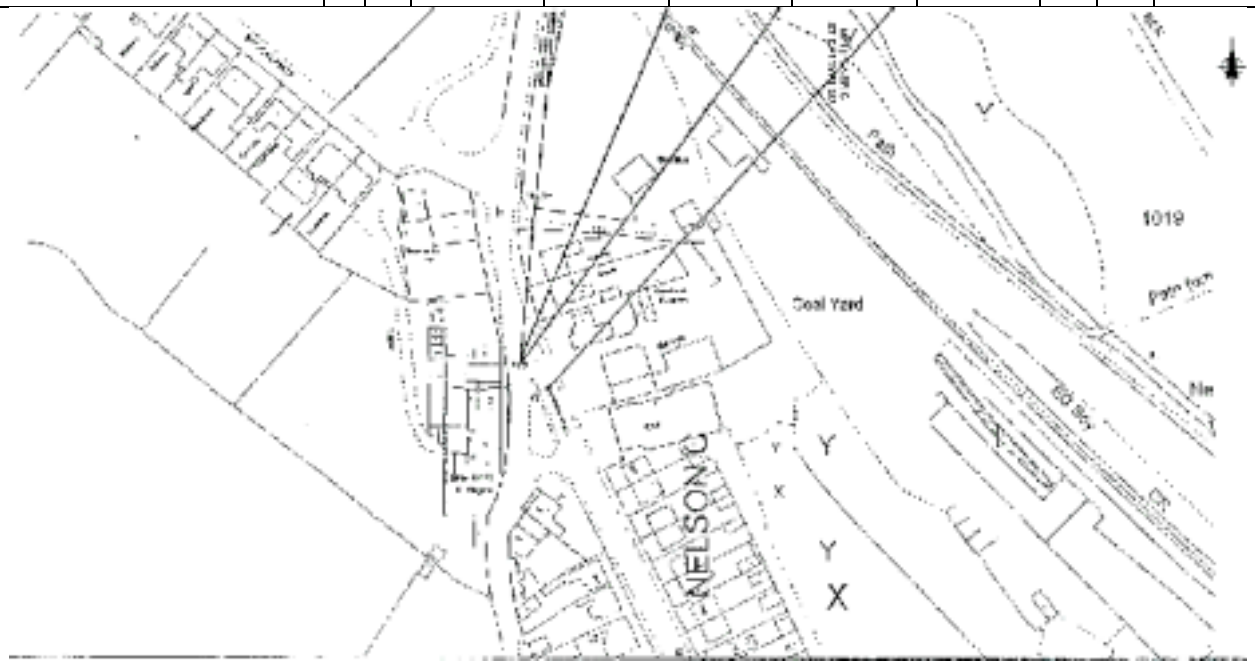

FIGURE 1

VEHICLES

Before
After
Starting
Stopping
Skid
Overtaking
Reversing
Loss of Control
Parked
Halted(with intended direction)

PEDESTRIANS

Adult pedestrian
Child pedestrian
Street furniture
Dog Other animal
Driver - Alcohol

WEATHER CONDITIONS

Rain	R	Fine	F
Snow	S	Fog/Mist	M
High Wind	HW		

ROAD SURFACE CONDITIONS

Wet	W	Dry	D
Icy	I	Snow	S

This map is based upon Ordinance Survey material with the permission of Ordinance Survey on behalf of the Controller of Her Majesty's Stationary Office © Crown copyright. Unauthorised reproduction infringes Crown copright and may lead to prosecution or civil proceedings. Cyngor Bwrdeistref Siriol Caerffili Caerphilly County Borough Council.
Licence No. LA 09004L

B4255 SHINGRIG ROAD / BWL ROAD NELSON
ACCIDENT STICK 01/11/99-31/10/02

FIGURE 4.1.2 LOCATIONAL ACCIDENT ANALYSIS