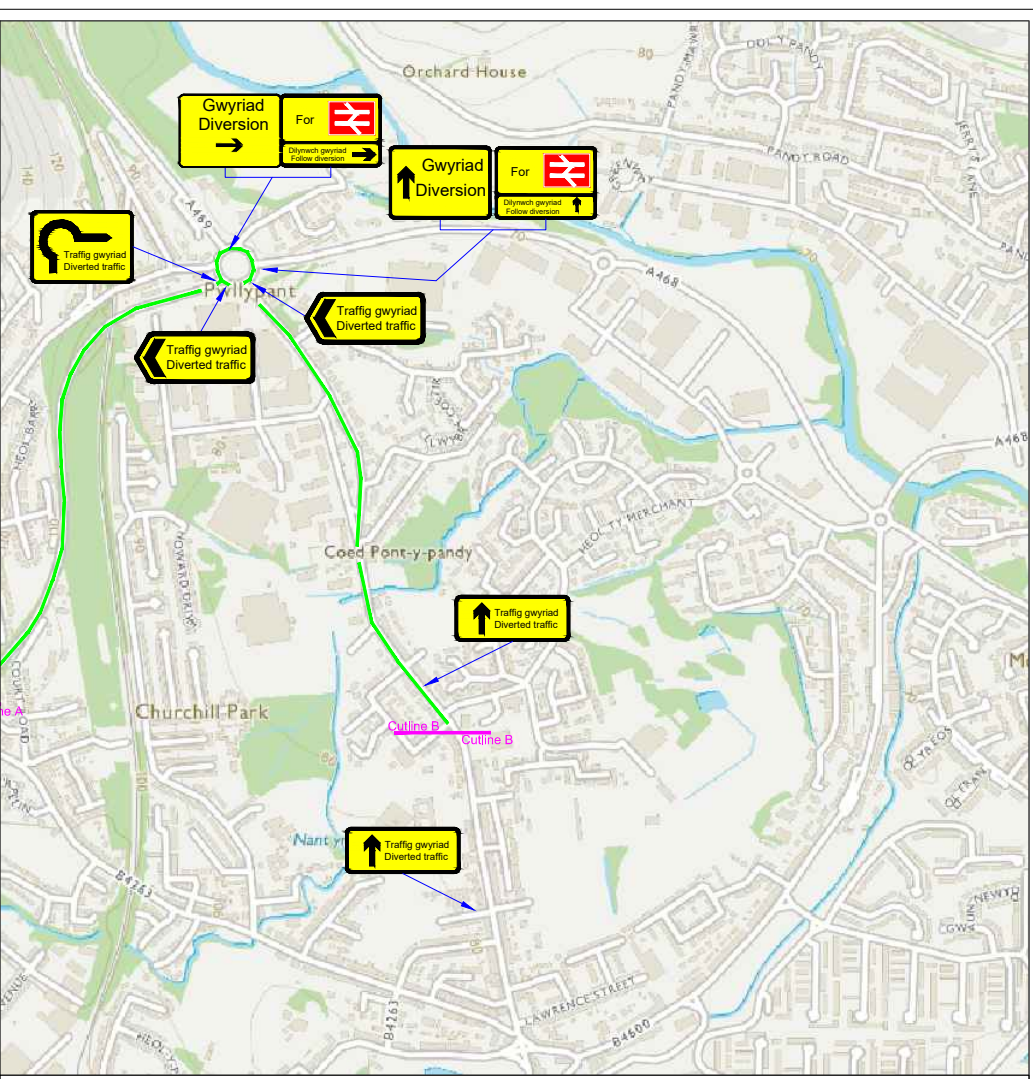
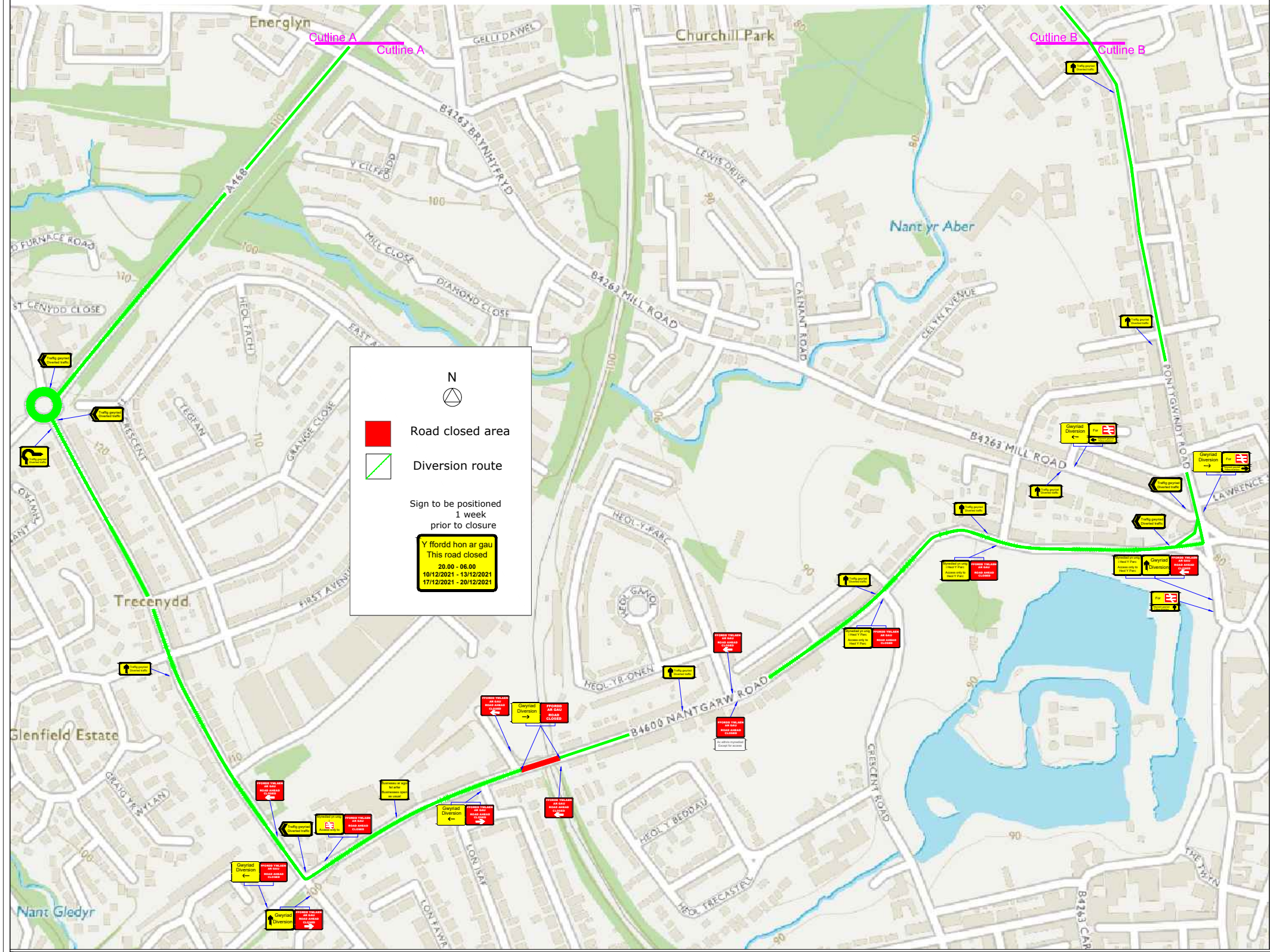




Note:- Access to Rail carpark maintained at all times. Pedestrian access maintained at all times, vehicular access maintained to closure points at carpark/industrial estate and to lane adjacent to foot of bridge.

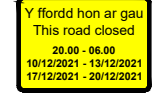


N


 Road closed area


 Diversion route

Sign to be positioned 1 week prior to closure

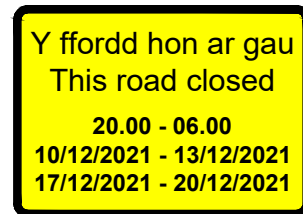
 Y ffordd hon ar gau
This road closed
20.00 - 06.00
10/12/2021 - 13/12/2021
17/12/2021 - 20/12/2021

N

 Road closed area

 Diversion route

Sign to be positioned 1 week prior to closure

 Y ffordd hon ar gau
This road closed
20.00 - 06.00
10/12/2021 - 13/12/2021
17/12/2021 - 20/12/2021

Drn:	PH
Chk:	JJ
App:	XXX
Date:	15.09.2021



Rev.	Drn.	Chk.	App.	Description	Date

Client:
Centregreat Rail

Project: Nantgarw Road Rail bridge

Drawing: Road closure & Diversion

Drawing no: ERH_Nantgarw_02
Revision:
Scale: NTS