



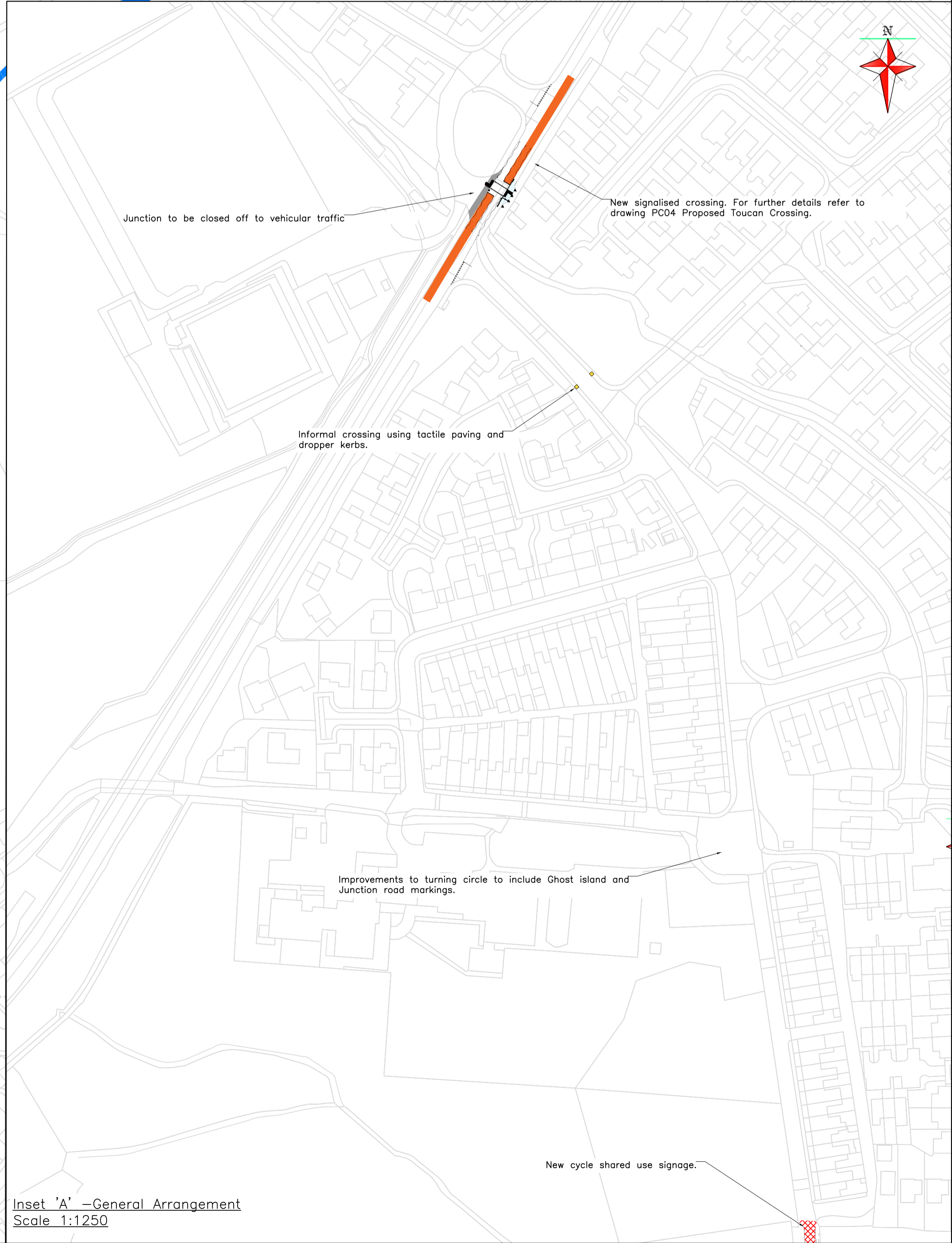
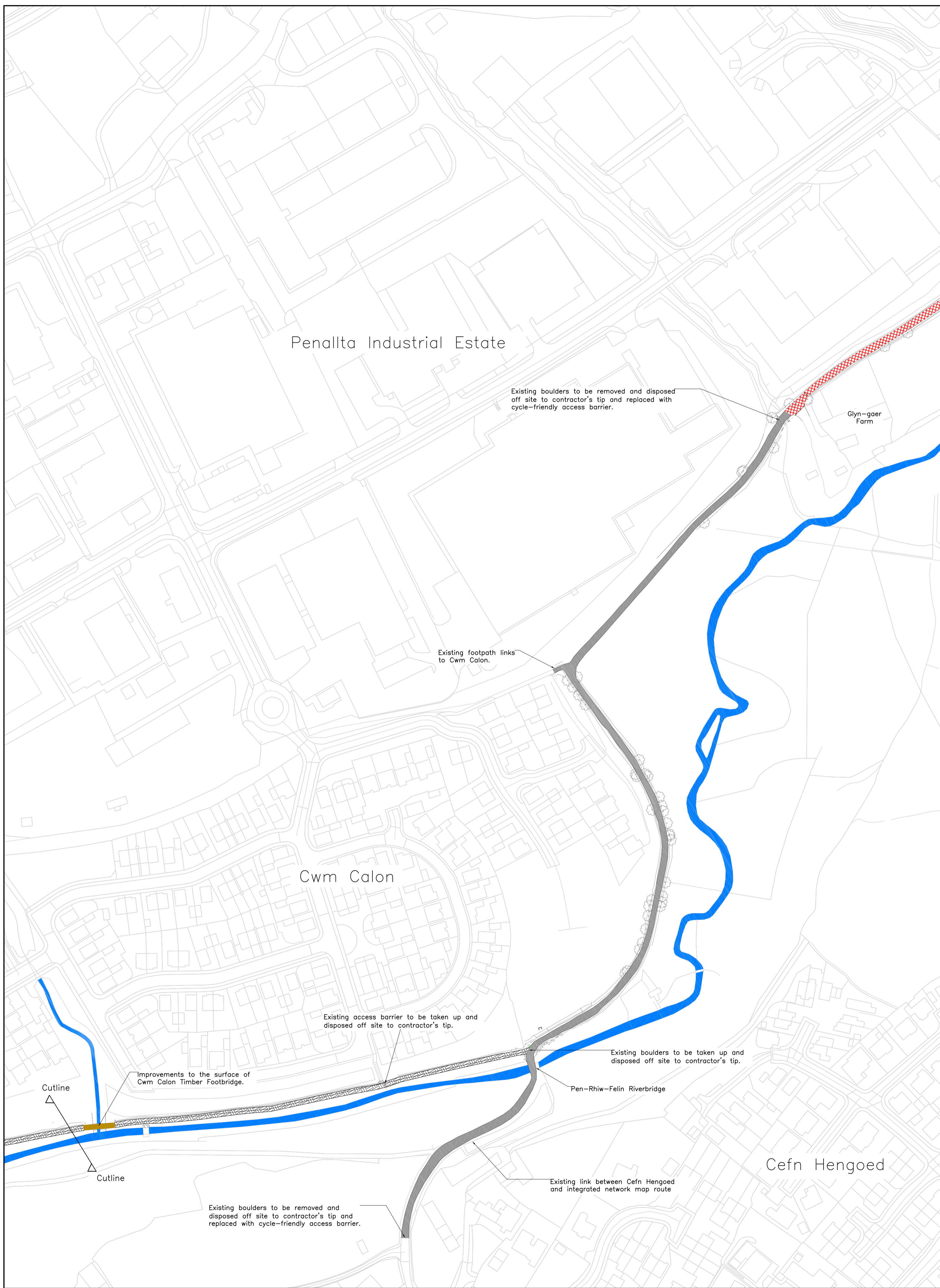



THIS DRAWING SHALL NOT BE REPRODUCED IN WHOLE OR IN PART WITHOUT THE EXPRESS PERMISSION OF THE ENGINEERING CONSULTANCY.

DO NOT SCALE

- Legend
-  Area to be cleared of all vegetation and resurfaced to meet current standards.
  -  Existing stone dust path to be surfaced using asphalt concrete
  -  Existing footpath/cycleway to be cleared of all surface vegetation/tree foliage.
  -  Existing ordinary watercourse (Nant Cylla)



0 Hawffraint y Goron a hawliau cronfa ddata 2020 Arolwg Ordnans 100025372  
© Crown copyright and database rights 2020 Ordnance Survey 100025372



Llywodraeth Cymru  
Welsh Government



ENGINEERING PROJECTS GROUP  
ENGINEERING CONSULTANCY

Communities Directorate  
Infrastructure Division  
Ty Penallta, Tredomen Park  
Hengoed CF82 7PG  
Head of Infrastructure - Marcus Lloyd  
B.Eng., MBA, C.Eng, MCE, MCM, MCIHT

project title  
INMC24 Penpedairheol and Cefn Hengoed to Ystrad Mynach  
New Walking and Cycling Link

drawing title  
General Arrangement  
Sheet 1 of 2  
(Public Consultation)

|                        |                     |       |         |
|------------------------|---------------------|-------|---------|
| scale<br>1:1250 @A1    | date<br>August 20   | drawn | checked |
| project ref.<br>TH1319 | drawing no.<br>PC02 | rev.  |         |

APPROVAL  COMMENT  INFORMATION   
DRAFT  TENDER  CONTRACT  AS CONSTRUCTED