






THIS DRAWING SHALL NOT BE REPRODUCED IN WHOLE OR IN PART WITHOUT THE EXPRESS PERMISSION OF THE ENGINEERING CONSULTANCY.

DO NOT SCALE

Legend

-  Area to be cleared of all vegetation and resurfaced to meet current standards.
-  Existing stone dust path to be surfaced using asphalt concrete
-  Existing footpath/cycleway to be cleared of all surface vegetation/tree foliage.
-  Existing ordinary watercourse (Nant Cylla)
-  New section of shared use walking and cycling link 3m wide.

© Hawlfraint y Goron a hawliau cronfa ddata 2020 Arolwg Ordnans 100025372
 © Crown copyright and database rights 2020 Ordnance Survey 100025372



Llywodraeth Cymru
 Welsh Government



ENGINEERING PROJECTS GROUP
 ENGINEERING CONSULTANCY

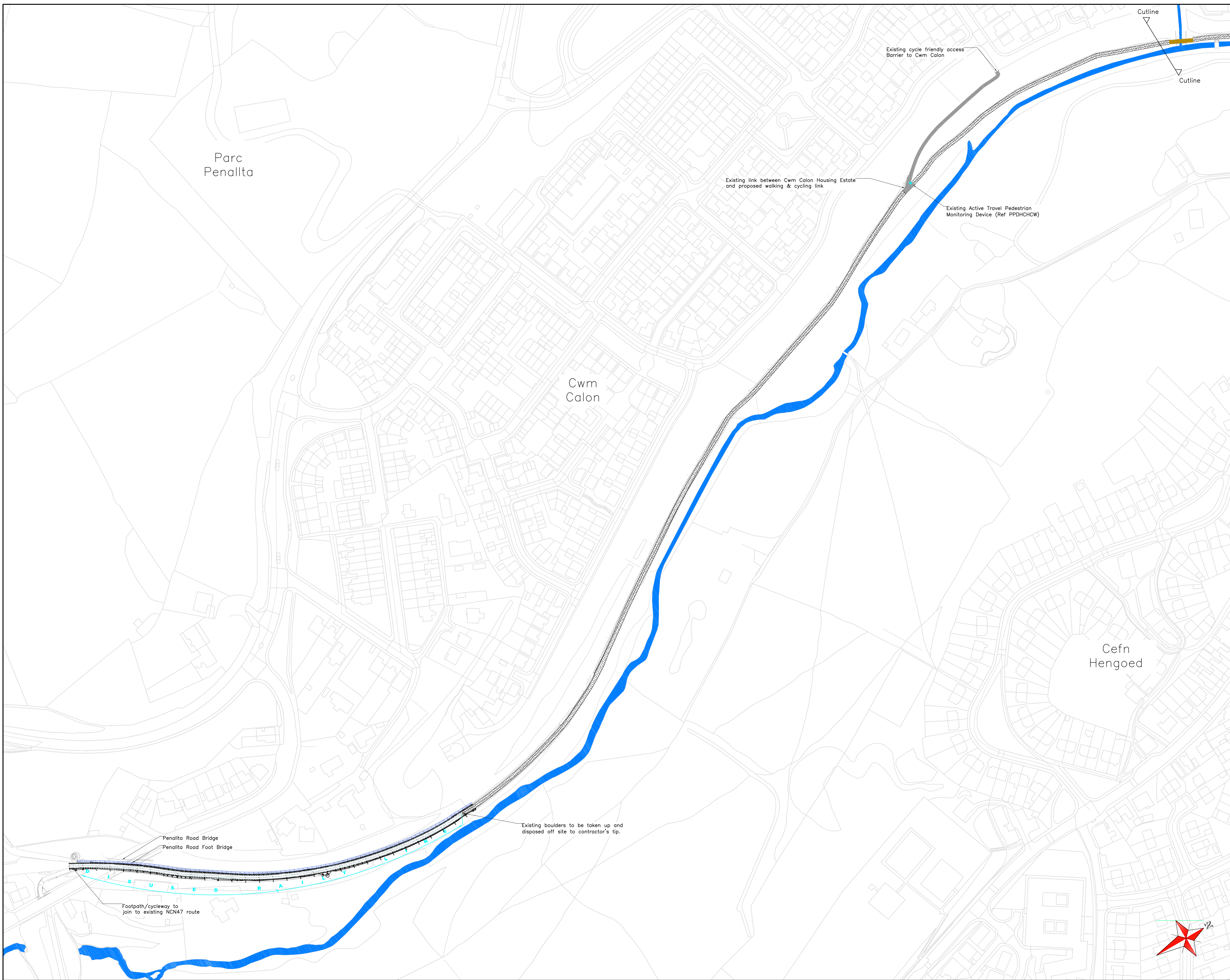
Communities Directorate
 Infrastructure Division
 Ty Penallta, Tredomen Park
 Hengoed CF82 7PG
 Head of Infrastructure – Marcus Lloyd
 B.Eng., MBA, C.Eng, MCE, MCM, MCIHT

project title
 INMC24 Penpedairheol and Cefn Hengoed to Ystrad Mynach New Walking and Cycling Link

drawing title
 General Arrangement
 Sheet 2 of 2
 (Public Consultation)

scale 1:1250 @A1	date August 20	drawn RW	checked
project ref. TH1319	drawing no. PC03	rev.	

APPROVAL COMMENT INFORMATION
 DRAFT TENDER CONTRACT AS CONSTRUCTED



Parc Penallta

Cwm Calon

Cefn Hengoed

Existing cycle friendly access
 Barrier to Cwm Calon

Cutline

Existing link between Cwm Calon Housing Estate
 and proposed walking & cycling link

Existing Active Travel Pedestrian
 Monitoring Device (Ref PPDHCHCW)

Existing boulders to be taken up and
 disposed off site to contractor's tip.

Penallta Road Bridge
 Penallta Road Foot Bridge

Footpath/cycleway to
 join to existing NCN47 route