







THIS DRAWING SHALL NOT BE REPRODUCED IN WHOLE OR IN PART WITHOUT THE EXPRESS PERMISSION OF ENGINEERING PROJECTS GROUP.

DO NOT SCALE

Legend:

-  Shared use footway.
-  Footway reconstruction.
-  Grassed area.
-  Tactile Paving (Controlled Crossing).
-  Tactile Paving (Cycleway Ladder – Shared Use Area).
-  High friction antiskid surfacing on approach to crossing facility, minimum length 50m.



**ENGINEERING PROJECTS GROUP
ENGINEERING CONSULTANCY**



Communities Directorate

Infrastructure Division
Ty Penallta, Tredomen Park
Hengoed CF82 7PG

Head of Infrastructure – Marcus Lloyd
B.Eng., MBA, C.Eng, MCE, MCM, MCIT

project title

INMC24 Penpedairheol and Cefn
Hengoed to Ystrad Mynach New
Walking and Cycling Link

drawing title

Proposed Toucan Crossing and
Modifications to Existing Junction
(Public Consultation)

scale NTS	date August 20	drawn RW	checked
project ref. TH1319	drawing no. PC04	rev.	

APPROVAL COMMENT INFORMATION
DRAFT TENDER CONTRACT AS CONSTRUCTED



Typical image of Proposed new crossing facility.

© Hawffraint y Goron a hawliau
cronfa ddata 2020 Arolwg
Ordians 100025372
© Crown copyright and database
rights 2020 Ordnance Survey
100025372