
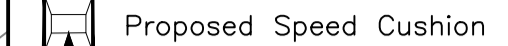




- Legend:-
-  Indicative extent of 20 mph zone
 -  Proposed Speed Cushion
 -  Proposed Sign
 -  Proposed uncontrolled crossing improvements

- Notes:-
1. Existing road markings to be refreshed throughout extent of works.
 2. Each junction along the route to be upgraded to an informal crossing consisting of dropped kerbs and buff coloured tactiles inline with current standards.

O Hawlfraint y Goron a hawliau cronfa ddata 2020 Arolwg Ordnans 100025372
 © Crown copyright and database rights 2020 Ordnance Survey 100025372

Revisions

Suffix	Date	Initials	Description
A	10/08/20	LK	Bollards added to cushion set



ENGINEERING PROJECTS GROUP
ENGINEERING CONSULTANCY

Communities Directorate
 Infrastructure Division
 Ty Penllta, Tredomen Park
 Hengoed CF82 7PG
 Head of Infrastructure – Marcus Lloyd
 B.Eng., MBA, C.Eng., MCE, MCM, MCHT
 project title

Maescywmmr SRIC

drawing title

General Arrangement for Statutory Consultation

scale	date	drawn	checked
1:500 @A1	AUG 20	LK	LK
project ref.	drawing no.	rev.	
TH1313	01	A	

APPROVAL D COMMENT D INFORMATION D
 DRAFT TENDER CONTRACT AS CONSTRUCTED D

