














**GENERAL NOTES:**

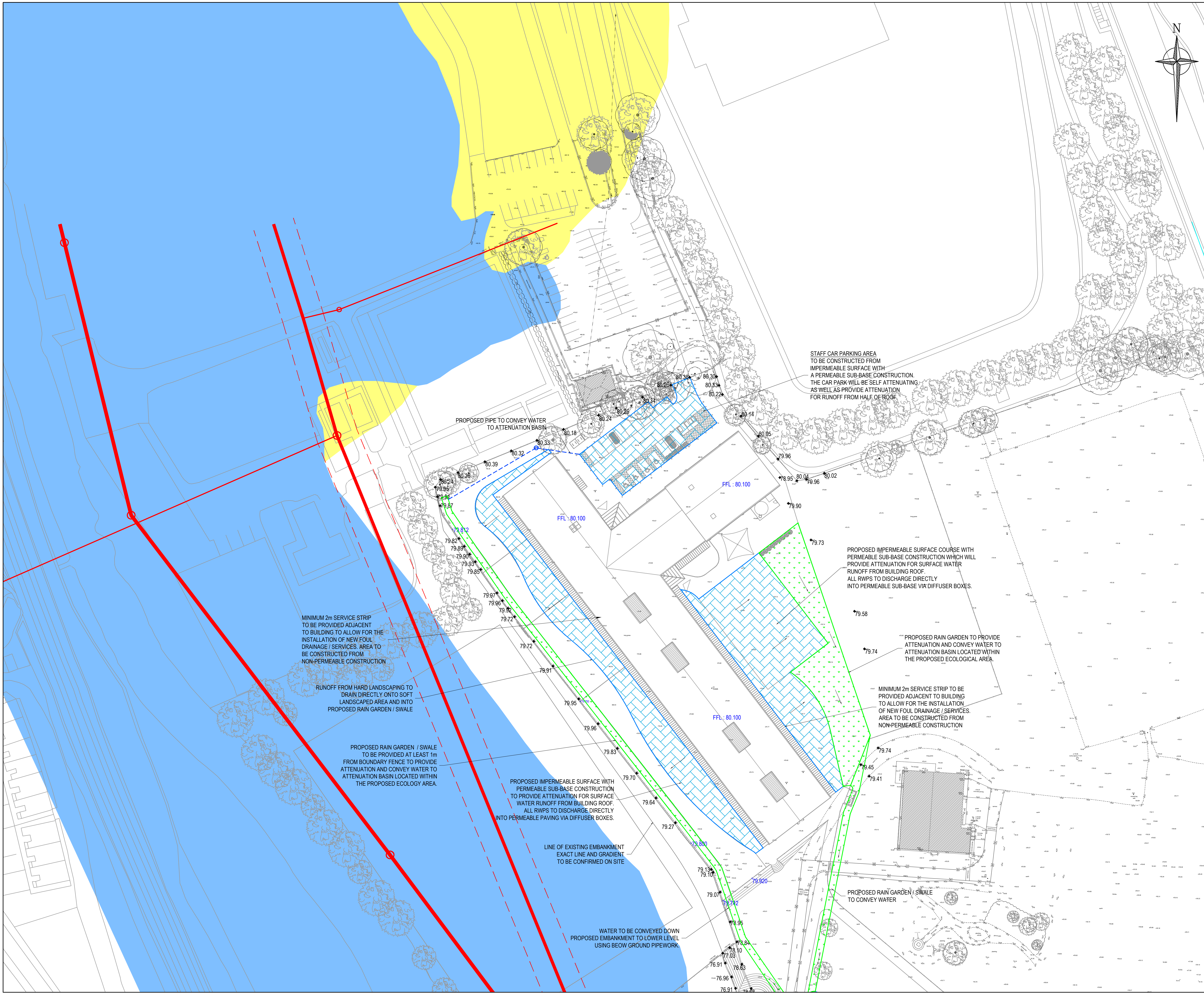

1. THIS DRAWING IS TO BE READ IN CONJUNCTION WITH ALL RELEVANT ARCHITECTS AND ENGINEERS DRAWINGS AND SPECIFICATIONS.
2. DO NOT SCALE THIS DRAWING. ANY AMBIGUITIES, OMISSIONS AND ERRORS ON DRAWINGS SHALL BE BROUGHT TO THE ENGINEERS ATTENTION IMMEDIATELY. ALL DIMENSIONS MUST BE CHECKED / VERIFIED ON SITE.
3. ALL DIMENSIONS ARE IN METRES UNLESS NOTED OTHERWISE.
4. FOR GENERAL NOTES REFER TO DRAWING.

**DRAINAGE KEY**

-  EXISTING FOUL PRIVATE SEWER TRANSFER
-  EXISTING COMBINED SEWER
-  EXISTING MANHOLES AND INSPECTION CHAMBERS
-  EXISTING CLEAN WATER MAIN
-  EXISTING FH
-  EXISTING CLEAN WATER SLUICE VAL
-  PROPOSED PERMEABLE SUB-BASE CONSTRUCTION
-  PROPOSED RAIN GARDEN / SWALE / RETENTION BASIN
-  PROPOSED ATTENUATION BASIN
-  PRIVATE STORM DRAINAGE
-  PRIVATE MANHOLES (REFER TO MANHOLE SCHEDULE FOR SIZING)

**KEY**

- NRW FLOOD ZONES (APPROXIMATE)**
-  ZONE B
  -  ZONE C2



P02	SECOND ISSUE	11/06/21	SD	SW
P01	FIRST ISSUE	13/01/21	MH	SW
Rev:	Description:	Date:	By:	Chkd:



Quayside, 40-58 Hotwell Road, Bristol, BS8 4UQ  
0117 322 7550  
bristol@curtins.com  
www.curtins.com

Civils & Structures • Transport Planning • Environmental • Infrastructure • Geotechnical • Conservation & Heritage • Principal Designer  
Birmingham • Bristol • Cambridge • Cardiff • Douglas • Dublin • Edinburgh • Glasgow • Kentish • Leeds • Liverpool • London • Manchester • Nottingham

Status: **SUITABLE FOR INFORMATION** **S2**

Project: **CWM GWYDDON CAERPHELLY**

Dig Title: **PROPOSED SUDS / DRAINAGE STRATEGY SHEET 1**

Project No:	Size:	Date:	Drawn By:	Designed By:	Checked By:
077517	A1	19/05/2021	SD	SD	SW
Scale: 1:500					

Project Code: Originator: Volume: Level: Type: Role: Category / Number: Rev:  
077517 - CUR - XX - XX - DR - C - 92005 - P02